

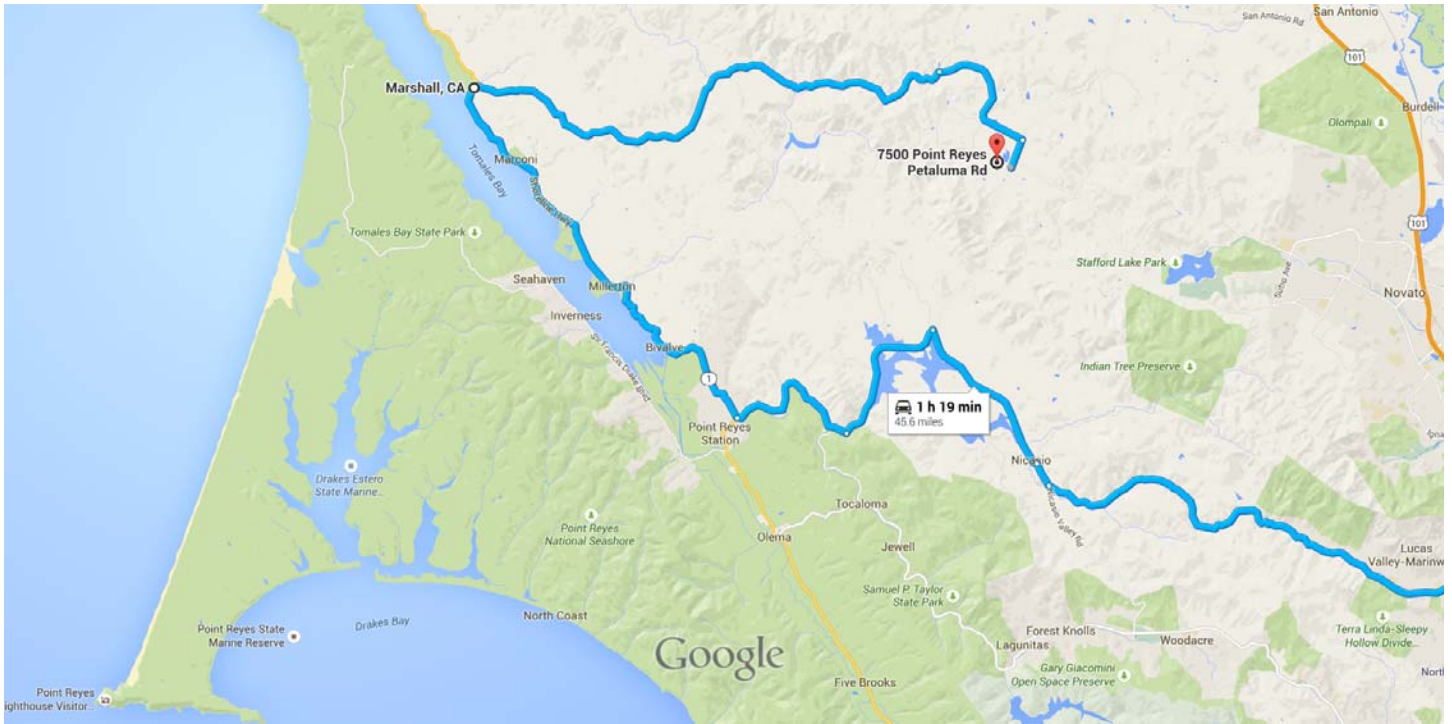


Google

101 McInnis Pkwy, San Rafael, CA 94903 to 7500 Point Reyes Petaluma Rd

Drive 45.6 miles, 1 h 19 min

Rhett and Heather - Google voice: 1-415-488-6568 . If you get to Nick's Cove, you've gone too far.

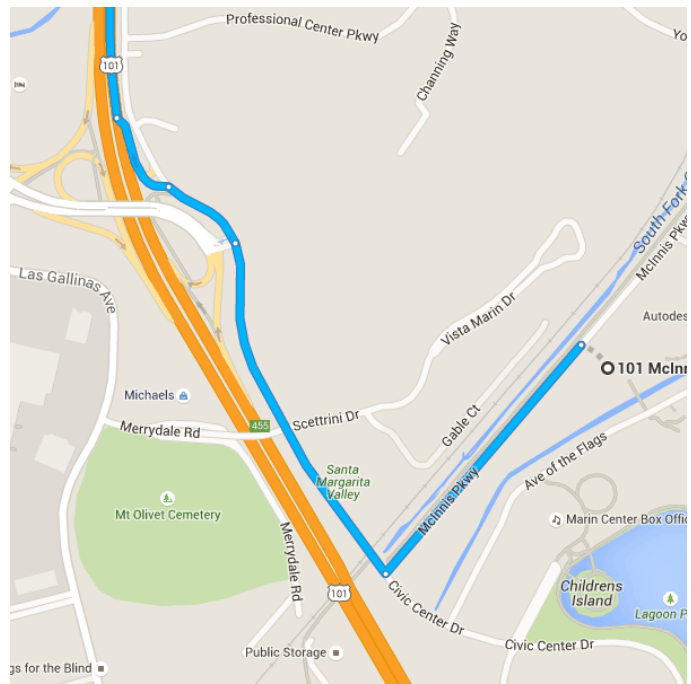


○ 101 McInnis Pkwy

San Rafael, CA 94903

Get on US-101 N from McInnis Pkwy and Civic Center Dr

- \_\_\_\_\_ 0.9 mi / 3 min
- ↑ 1. Head southwest on McInnis Pkwy toward Civic Center Dr
- \_\_\_\_\_ 0.3 mi
- ➔ 2. Turn right onto Civic Center Dr
- \_\_\_\_\_ 0.4 mi
- ↑ 3. Continue onto Redwood Frontage Rd
- \_\_\_\_\_ 492 ft
- ⤴ 4. Use the left lane to merge onto US-101 N via the ramp to Santa Rosa
- \_\_\_\_\_ 0.1 mi



Take Lucas Valley Rd, Nicasio Valley Rd and



### Point Reyes Petaluma Rd to CA-1 N in Marshall

- ↑
 5. Merge onto US-101 N  


---

 0.6 mi
  - ↘
 6. Take exit 456 for Smith Ranch Rd toward Lucas Valley Rd  


---

 0.3 mi
  - ↙
 7. Turn left onto Lucas Valley Rd  


---

 10.4 mi
  - ↘
 8. Slight right onto Nicasio Valley Rd  


---

 0.5 mi
  - ↙
 9. Slight left to stay on Nicasio Valley Rd  


---

 3.4 mi
  - ↙
 10. Turn left onto Petaluma Point Reyes Rd/Point Reyes Petaluma Rd/Red Hill Road  

i  
 Continue to follow Point Reyes Petaluma Rd  


---

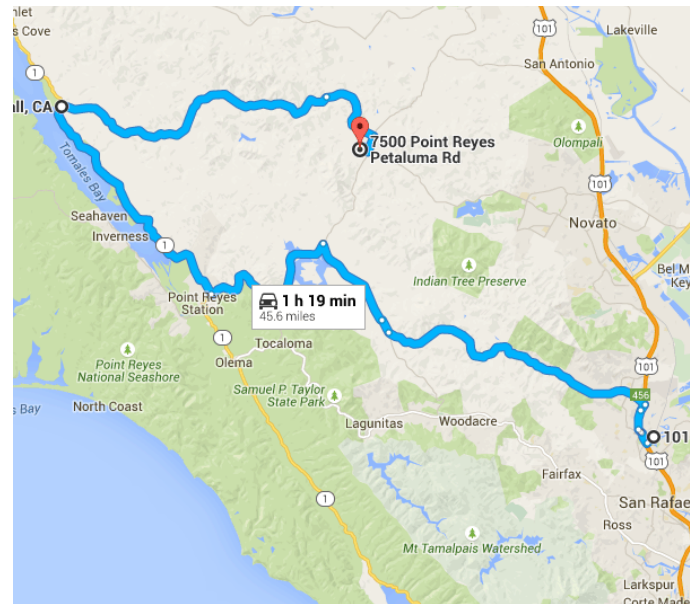
 3.0 mi
  - ↘
 11. Turn right to stay on Point Reyes Petaluma Rd  


---

 3.1 mi
  - ↘
 12. Turn right onto CA-1 N  


---

 9.2 mi
- 31.4 mi / 52 min



### Marshall, CA

- ↑
 13. Head southwest on CA-1 S toward Marshall Petaluma Rd  


---

 23 ft
- ↙
 14. Turn left onto Marshall Petaluma Rd  


---

 10.9 mi
- ↘
 15. Turn right onto Hicks Valley Rd  


---

 2.7 mi





16. Turn right onto **Petaluma Point Reyes Rd/Point Reyes Petaluma Rd/Red Hill Road**



Continue to follow Point Reyes Petaluma Rd/Red Hill Road

0.6 mi

14.2 mi / 27 min

## 7500 Point Reyes Petaluma Rd

Petaluma, CA 94952

These directions are for planning purposes only. You may find that construction projects, traffic, weather, or other events may cause conditions to differ from the map results, and you should plan your route accordingly. You must obey all signs or notices regarding your route.

Map data ©2015 Google 2 mi